

# Landscape Master Plan

## NORTHWEST QUADRANT MAP (with Vegetation Communities)

- WOODLAND VEGETATION
- PARKLAND VEGETATION
- MEADOW / GRASS VEGETATION
- DEVELOPMENT ZONE
- EXISTING BUILDING
- FUTURE BUILDING
- PROPOSED STREET TREE
- EXISTING STREET TREE  
(INDICATES AREAS WHERE EXISTING TREES INFLUENCE PROPOSED IMPROVEMENTS)
- STORMWATER NOTE
- BICYCLE FACILITIES
- HYPERLINK  
(CLICK IN DRAWING FOR ADDITIONAL INFORMATION)
- HISTORIC DRAINAGE PATTERN

### MAP OPTIONS

VIEW MAP WITH ECOLOGICAL PERFORMANCE ZONES

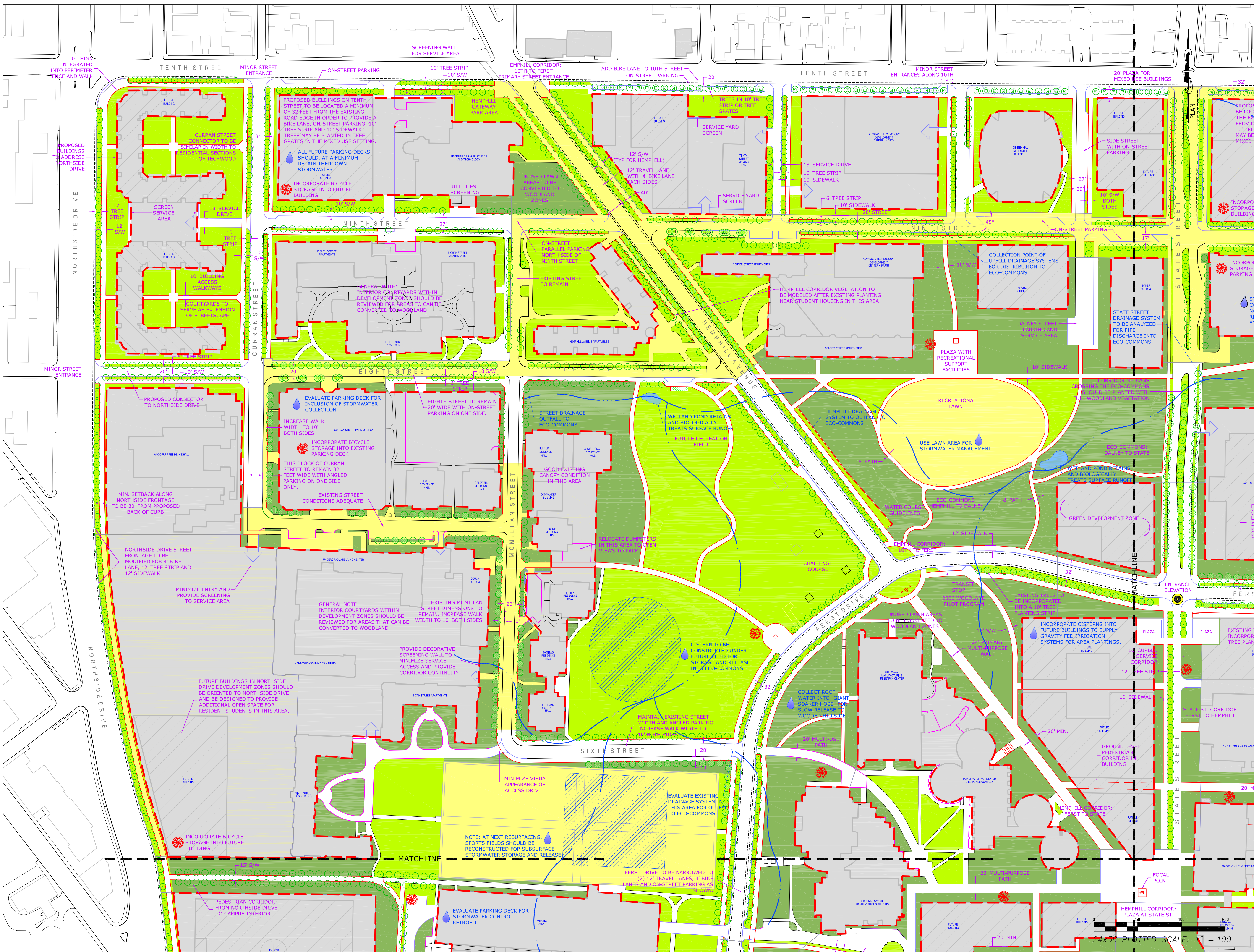
VIEW TREE INVENTORY DATA IN THIS QUADRANT

VIEW CAMPUS CORRIDOR MAP

### REPORT LINKS: MAP NAVIGATION

TABLE OF CONTENTS	DESIGN GUIDELINES	CORRIDOR GUIDELINES	NORTHWEST QUADRANT <b>YOU ARE HERE!</b>	NORTHEAST QUADRANT
			SOUTHWEST QUADRANT	SOUTHEAST QUADRANT

NOTE: BASE INFORMATION TAKEN FROM THE 2004 CAMPUS MASTER PLAN UPDATE.  
[CLICK HERE TO LINK TO THE MASTER PLAN UPDATE WEBSITE.](#)



# Landscape Master Plan

## NORTHEAST QUADRANT MAP (with Vegetation Communities)

- WOODLAND VEGETATION
- PARKLAND VEGETATION
- MEADOW / GRASS VEGETATION
- DEVELOPMENT ZONE
- EXISTING BUILDING
- FUTURE BUILDING
- PROPOSED STREET TREE
- EXISTING STREET TREE  
(INDICATES AREAS WHERE EXISTING TREES INFLUENCE PROPOSED IMPROVEMENTS)
- STORMWATER NOTE
- BICYCLE FACILITIES
- HYPERLINK  
(CLICK IN DRAWING FOR ADDITIONAL INFORMATION)
- HISTORIC DRAINAGE PATTERN

### MAP OPTIONS

VIEW MAP WITH ECOLOGICAL PERFORMANCE ZONES

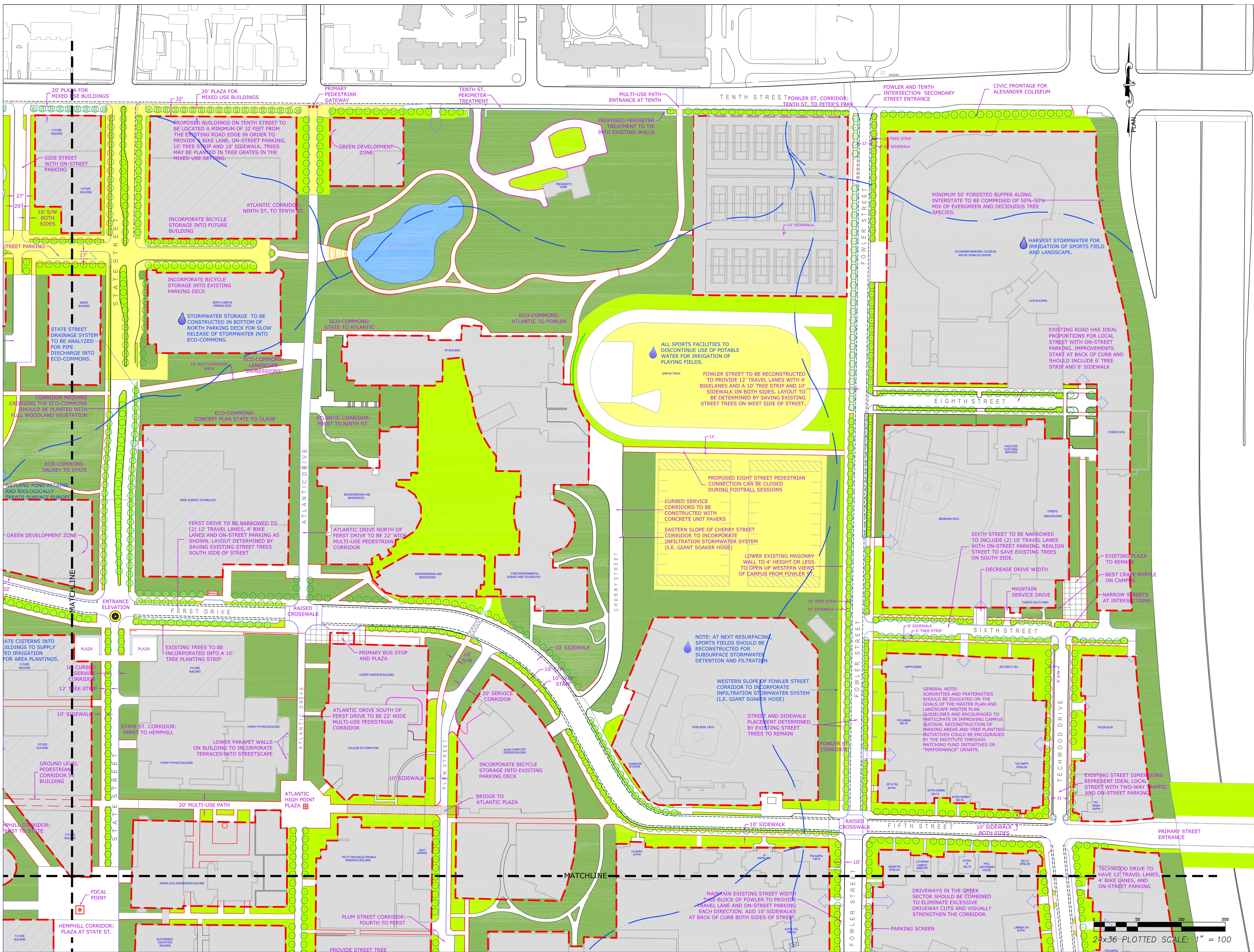
VIEW TREE INVENTORY DATA IN THIS QUADRANT

VIEW CAMPUS CORRIDOR MAP

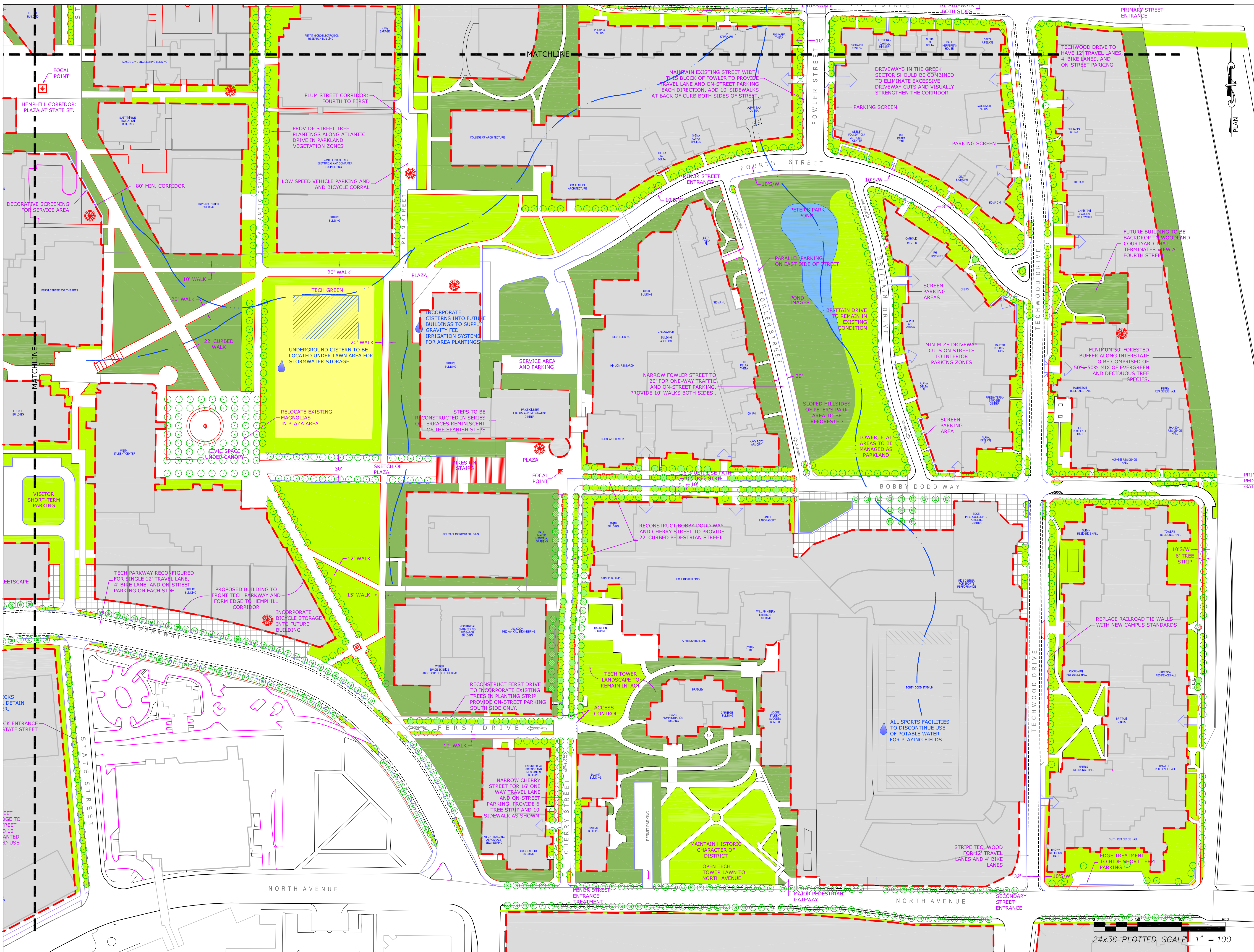
### REPORT LINKS: MAP NAVIGATION

TABLE OF CONTENTS	DESIGN GUIDELINES	CORRIDOR GUIDELINES	NORTHWEST QUADRANT	NORTHEAST QUADRANT <b>YOU ARE HERE!</b>
			SOUTHWEST QUADRANT	SOUTHEAST QUADRANT

NOTE: BASE INFORMATION TAKEN FROM THE 2004 CAMPUS MASTER PLAN UPDATE.  
[CLICK HERE TO LINK TO THE MASTER PLAN UPDATE WEBSITE.](#)



24x36 PLOTTED SCALE: 1" = 100'



# Landscape Master Plan

## SOUTHEAST QUADRANT MAP (with Vegetation Communities)

- WOODLAND VEGETATION
- PARKLAND VEGETATION
- MEADOW / GRASS VEGETATION
- DEVELOPMENT ZONE
- EXISTING BUILDING
- FUTURE BUILDING
- PROPOSED STREET TREE
- EXISTING STREET TREE  
(INDICATES AREAS WHERE EXISTING TREES INFLUENCE PROPOSED IMPROVEMENTS)
- STORMWATER NOTE
- BICYCLE FACILITIES
- HYPERLINK  
(CLICK IN DRAWING FOR ADDITIONAL INFORMATION)
- HISTORIC DRAINAGE PATTERN

### MAP OPTIONS

VIEW MAP WITH ECOLOGICAL PERFORMANCE ZONES

VIEW TREE INVENTORY DATA IN THIS QUADRANT

VIEW CAMPUS CORRIDOR MAP

### REPORT LINKS:

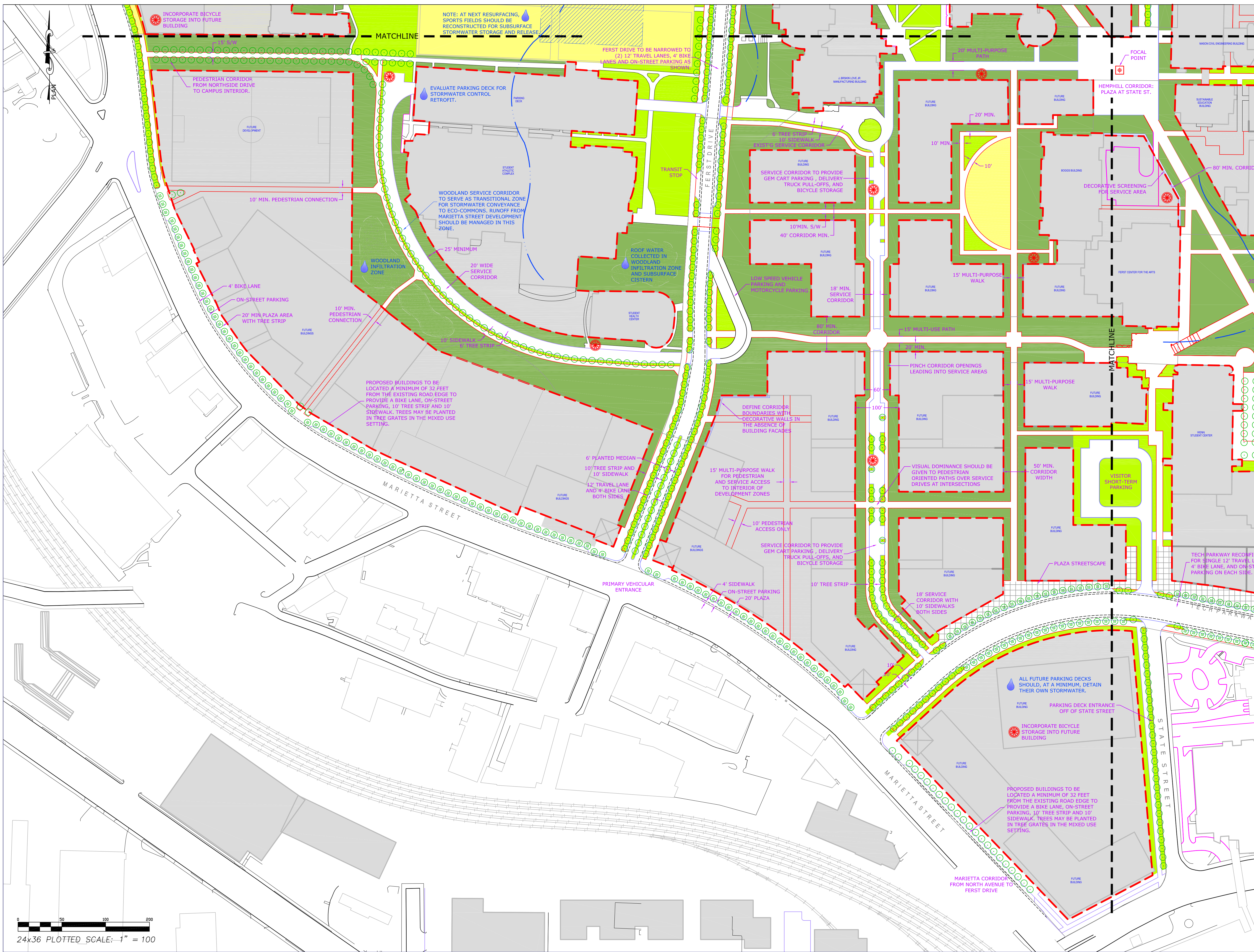
- TABLE OF CONTENTS
- DESIGN GUIDELINES
- CORRIDOR GUIDELINES

### MAP NAVIGATION

NORTHWEST QUADRANT	NORTHEAST QUADRANT
SOUTHWEST QUADRANT	SOUTHEAST QUADRANT <b>YOU ARE HERE!</b>

NOTE: BASE INFORMATION TAKEN FROM THE 2004 CAMPUS MASTER PLAN UPDATE.  
[CLICK HERE TO LINK TO THE MASTER PLAN UPDATE WEBSITE.](#)

24x36 PLOTTED SCALE 1" = 100'



# Landscape Master Plan

## SOUTHWEST QUADRANT MAP (with Vegetation Communities)

- WOODLAND VEGETATION
- PARKLAND VEGETATION
- MEADOW / GRASS VEGETATION
- DEVELOPMENT ZONE
- EXISTING BUILDING
- FUTURE BUILDING
- PROPOSED STREET TREE
- EXISTING STREET TREE  
(INDICATES AREAS WHERE EXISTING TREES INFLUENCE PROPOSED IMPROVEMENTS)
- STORMWATER NOTE
- BICYCLE FACILITIES
- HYPERLINK  
(CLICK IN DRAWING FOR ADDITIONAL INFORMATION)
- HISTORIC DRAINAGE PATTERN

### MAP OPTIONS

VIEW MAP WITH ECOLOGICAL PERFORMANCE ZONES

VIEW TREE INVENTORY DATA IN THIS QUADRANT

VIEW CAMPUS CORRIDOR MAP

### REPORT LINKS:

- TABLE OF CONTENTS
- DESIGN GUIDELINES
- CORRIDOR GUIDELINES

### MAP NAVIGATION

NORTHWEST QUADRANT	NORTHEAST QUADRANT
SOUTHWEST QUADRANT <span style="color: red; font-weight: bold;">YOU ARE HERE!</span>	SOUTHEAST QUADRANT

NOTE: BASE INFORMATION TAKEN FROM THE 2004 CAMPUS MASTER PLAN UPDATE.  
[CLICK HERE TO LINK TO THE MASTER PLAN UPDATE WEBSITE.](#)